





LEGEND:

ROADWAY 

PORT SITE 

TOTAL LENGTH OF ROADWAY: APPROXIMATELY 0.67 MILES

CONCEPTUAL ROADWAY LOCATION

BOUNDARY OF TRANSPORTATION PARCEL

EMBANKMENT

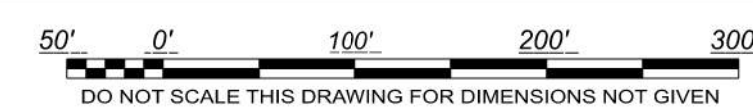
PORT SITE

250' SHORELAND ZONE

DISCLAIMER:  
 THIS IS A CONCEPTUAL DESIGN BASED UPON GOOGLE EARTH AERIAL IMAGERY, COUNTY GIS DATA, AND ARCGIS TOPOGRAPHY. THIS DESIGN IS FOR PLANNING PURPOSES ONLY, IT IS NOT APPROVED FOR CONSTRUCTION. FINAL DESIGN WILL NEED TO BE APPROVED BY THE RAILROAD, AND STAMPED BY A PROFESSIONAL ENGINEER PRIOR TO CONSTRUCTION.

**PRELIMINARY - NOT FOR BIDDING, CONSTRUCTION, OR PERMITTING PURPOSES**

SEARSPORT, MAINE



CONCEPTUAL TRANSPORTATION PLAN  
APRIL, 2024

DWG # 24-XXX  
 Drawn By: SNB  
 Checked By: SLH  
 Rev. 1  
 Rev. 2